


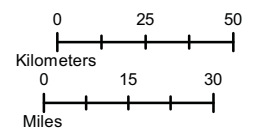
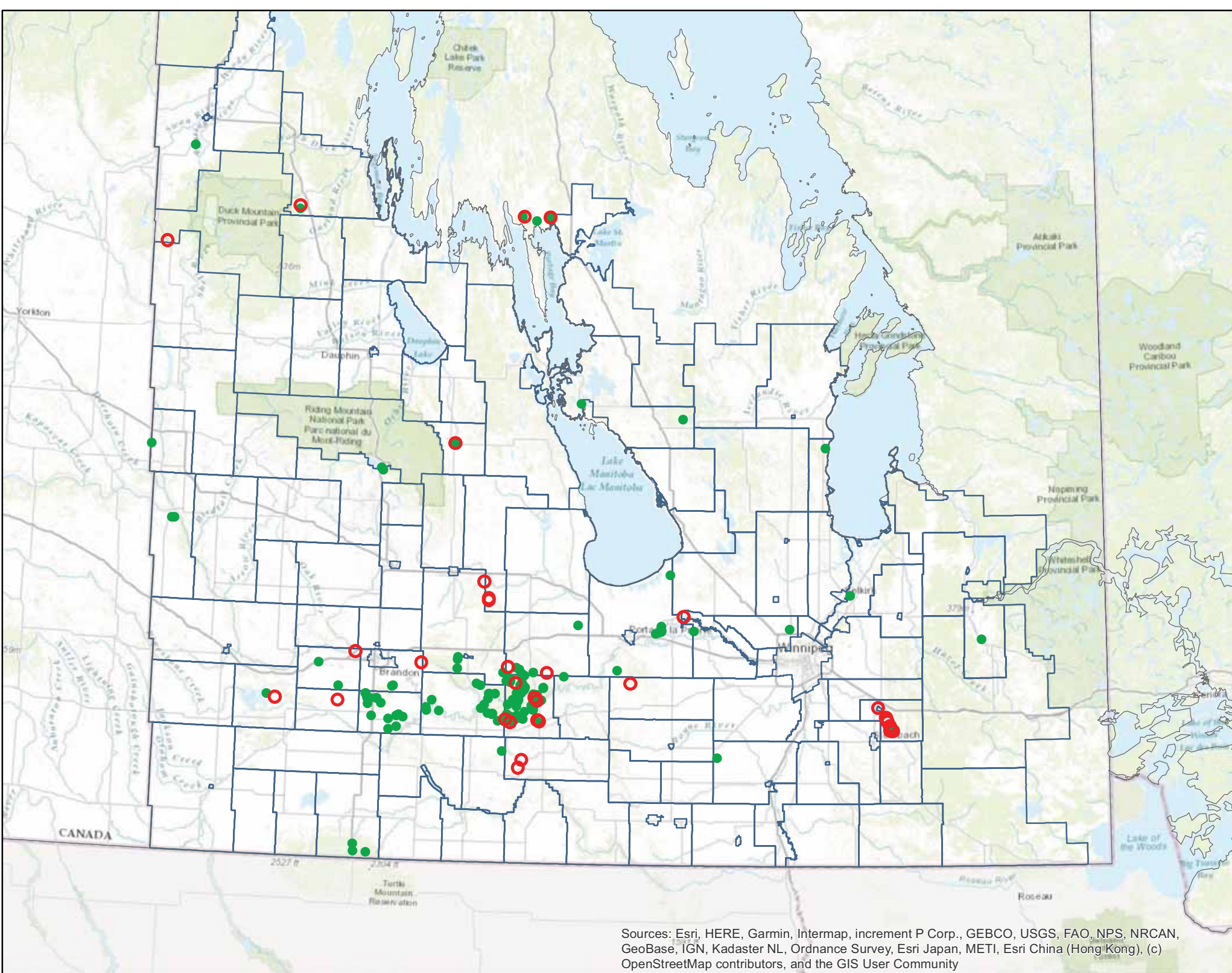


Sightings Last 15 Months Second Quarter 2023

July 20, 2023

Legend

-  Sightings reported 12-15 months ago
-  Sightings with the last 12 months
-  Municipal Boundary



Sources: Esri, HERE, Garmin, Intermap, increment P Corp., GEBCO, USGS, FAO, NPS, NRCAN, GeoBase, IGN, Kadaster NL, Ordnance Survey, Esri Japan, METI, Esri China (Hong Kong), (c) OpenStreetMap contributors, and the GIS User Community

